






Landscape

-  Existing landmarks
-  Important entrance into park/possible gateways
-  Harsh visually detracting edge/investment area
-  Important views into park & out across park
-  Visually cluttered routes to be enhanced
-  Buffer strip to industrial estate





Landscape Character Assessment (2018)

-  A: Rural valley floor mosaic with wetlands and marshes
-  A3: Glen Faba and Nazeing Meads
-  G: Terraces with farmland
-  G2: Roydon Park

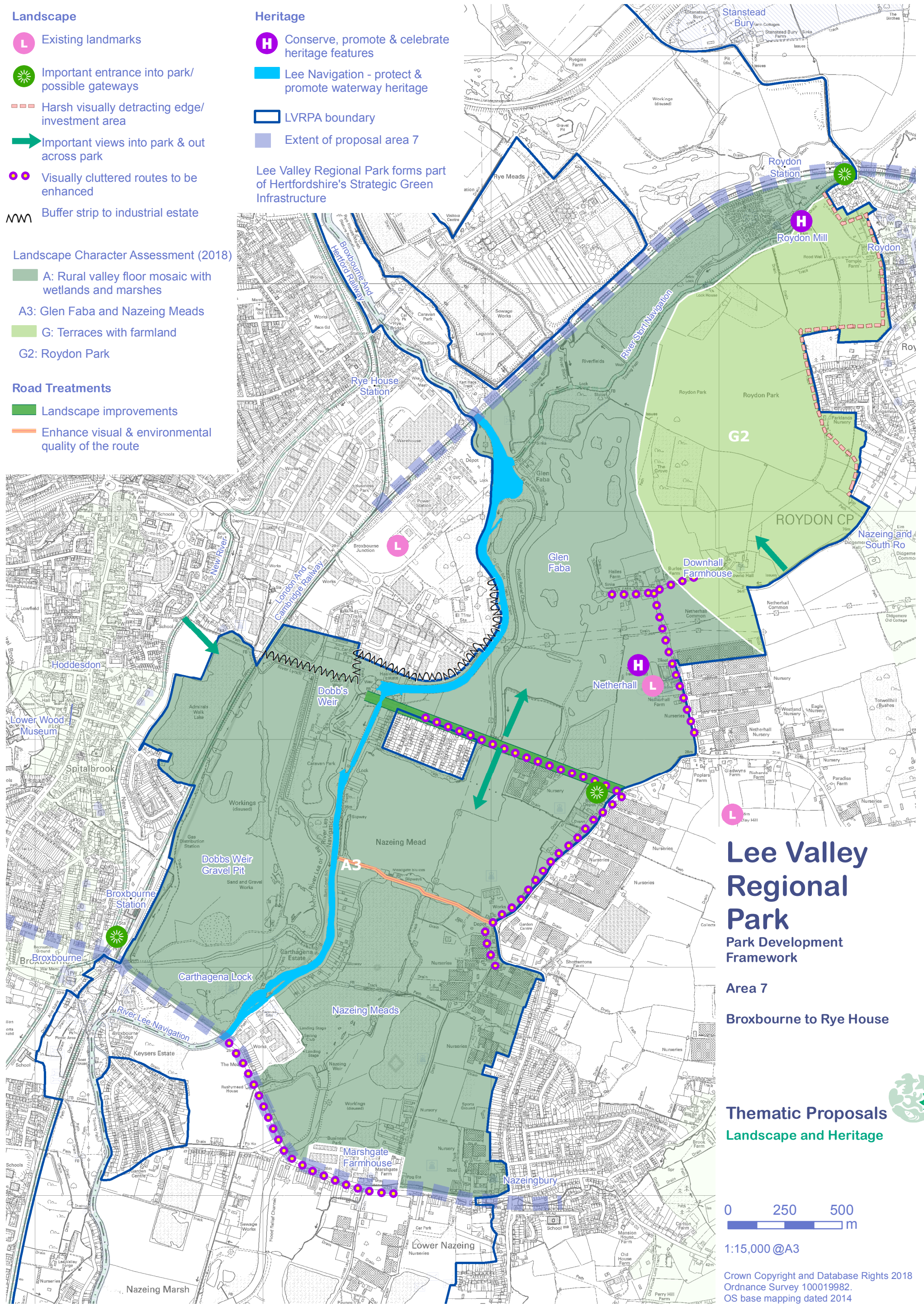
Road Treatments

-  Landscape improvements
-  Enhance visual & environmental quality of the route

Heritage

-  Conserve, promote & celebrate heritage features
-  Lee Navigation - protect & promote waterway heritage
-  LVRPA boundary
-  Extent of proposal area 7

Lee Valley Regional Park forms part of Hertfordshire's Strategic Green Infrastructure



Lee Valley Regional Park
Park Development Framework

Area 7
Broxbourne to Rye House

Thematic Proposals
Landscape and Heritage



1:15,000 @A3

Crown Copyright and Database Rights 2018
Ordnance Survey 100019982.
OS base mapping dated 2014